

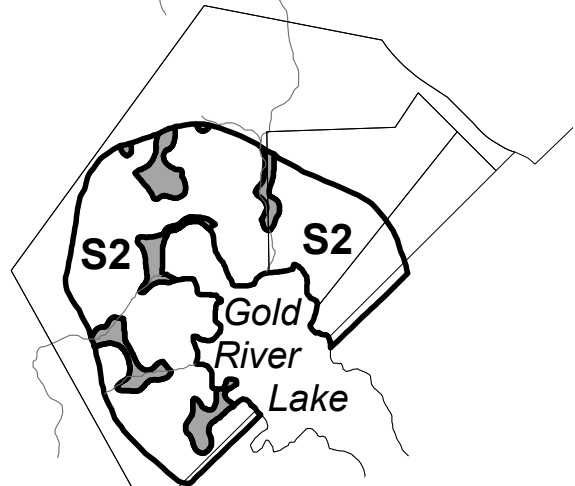
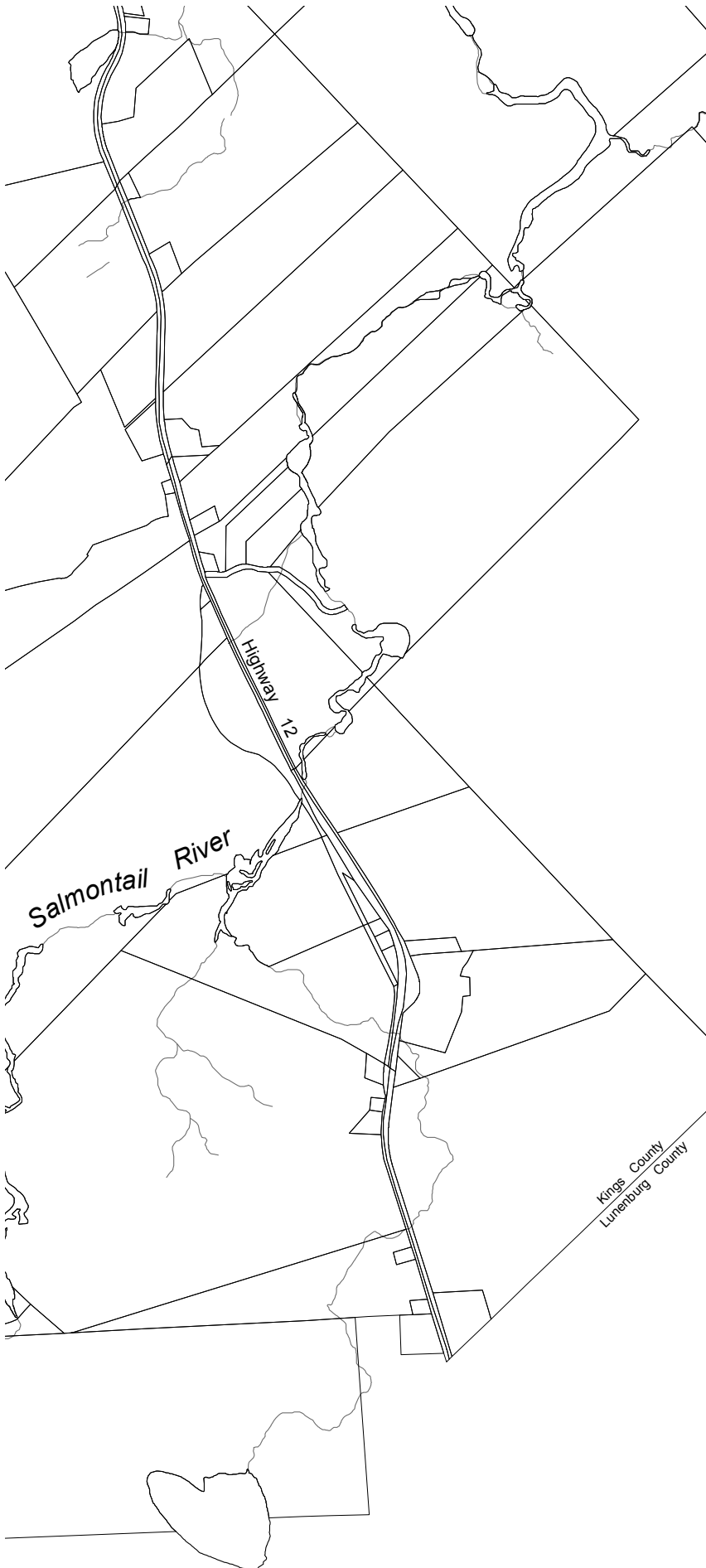
**Municipality of the County of Kings**

**Shoreland District Zoning**


**Gold River Lake**

**Schedule 32S**

Amended to: \_\_\_\_\_



**Zoning Legend**

- S1** Seasonal Residential\*
- S2** Future Shoreland\*
-  Environmental Open Space\*\*

\* Zone depth 1000' from shoreline except where two or more lakes converge.

\*\* Zone corresponds with wetland locations as identified on Department of Natural Resources Wetlands Mapping for Kings County (1996).

**Scale 1:25,000 or 1"=2083'**

Property Updates as of January 2010.